



REGISTER OF MEMBERS' FINANCIAL AND OTHER INTERESTS

Fenland District Council

The Localism Act 2011 requires you to declare your interests by completing this form within 28 days of your election or appointment to office. You must also complete a revised form within 28 days of becoming aware of any changes to the information you have provided.

Please complete each section for you and your partner. If the section is not applicable to you or your partner please write 'N/A' or 'none'; please do not leave the section blank.

Please note that 'partner' means your spouse or civil partner or someone with whom you are living as if you were spouses or civil partners. For the purpose of this register, an interest of your partner is classed as **your** disclosable pecuniary interest. The Council's website will not name your partner and all disclosable pecuniary interests, including those that relate to your partner will be shown on the Council's website as your interests.

Completed forms should be returned to the Member Services Team for forwarding to the Monitoring Officer. The interests declared will then be recorded in a register which is maintained by the Monitoring Officer and will be published on Fenland District Council's website. If however you consider that disclosure of some or all of the information included in this form could lead to you or any person connected with you being exposed to violence or intimidation you may apply to Fenland District Council's Monitoring Officer to exclude details of the interest(s) from being published in the register.

If you have any questions about what you have to register please refer to the accompanying guide and/or contact the Monitoring Officer on 01354 622360 or cpilson@fenland.gov.uk for assistance. Failure to register or declare a disclosable pecuniary interest is a criminal offence. So is speaking and voting on an item of business where that disclosable pecuniary interest is engaged unless a dispensation has been given. Non-compliance with these requirements is punishable by a fine of up to £5,000 and/or disqualification as a Councillor for up to five years.

NAME: Michael John Humphrey
.....

MEMBER OF: Gorefield Parish Council
.....

.....

(Please state which Council, Parish Council, Committee or Board you are a member of and whether you hold that position as a co-opted member)

PART 1: DISCLOSABLE PECUNIARY INTERESTS

ANY EMPLOYMENT, OFFICE, TRADE, PROFESSION OR VOCATION CARRIED OUT BY YOU OR YOUR PARTNER FOR PROFIT OR GAIN

Please provide details of any employment, office, trade, profession or vocation carried out by you or your partner for which you receive payment. This will include any paid appointments such as a directorship, any trade or business you undertake (to include self-employment) and any membership of public bodies and other councils if you are entitled to an allowance (but not if you just get out of pocket expenses).

You and Your Partner's Interests:

Partnership

J Humphrey & Son
Bleak House Farm
Allen's Drove
Gorefield
Wisbech
Cambs
PE13 4PD

SPONSORSHIP

Please provide details of anyone who has paid anything towards your most recent election expenses or anyone apart from Fenland District Council who has paid any expenses towards your role as a member of Fenland District Council within the last 12 months including any payments or financial benefits from a trade union.

Your Interests:

None

CONTRACTS

Please provide details of any contract for the provision of goods or services which is made between you, your partner or a body in which you or your partner have a beneficial interest (such as an employer) and Fenland District Council or another organisation contracted to carry out business on the Council's behalf:

- (a) Under which goods and services are to be provided or works are to be carried out; and*
- (b) Which has not been fully completed.*

You and Your Partner's Interests:

None

LAND

*Please provide details of any land within the Fenland District Council area which you or your partner own or rent or in which you have a beneficial interest. Please include the address or location of that land. **This includes the house in which you live whether owned or rented.***

You and Your Partner's Interests:

See attached list and maps

LICENSES

Please provide details of any licence or permission held (alone or jointly with others) to occupy land within the Fenland District area for a month or longer.

**You and Your Partner's
Interests:**

See attached list and maps

CORPORATE TENANCIES

Please provide details of any tenancy where to your knowledge the landlord is Fenland District Council and the tenant is any of the following:

- *A company in which you or your partner own any shares;*
- *A company or other corporate body in which you or your partner are a director;*
- *A firm of which you or your partner is a Partner.*

**You and Your Partner's
Interests:**

None

SHARES AND SECURITIES

Please provide details of any beneficial interest of you or your partner in securities of a body where that body, to your knowledge, has a place of business or land within the Fenland District Council area and either:

- (a) The total nominal value of the securities exceed £25,000 or 1% of the total issued share capital of that body; or
- (b) If the share capital of that body is of more than one class, the total nominal value of the shares of any one class exceeds £25,000 or 1% of the total issued share capital of that class.

'Securities' means shares, debentures, debenture stock, loan stock, bonds, units of a collective investment scheme and other securities of any description other than money deposited with a building society. 'Nominal value' is the amount indicated on the share certificate, not the market value.

**You and Your Partner's
Interests:**

None

PART 2: NON-PECUNIARY AND OTHER INTERESTS

Use this section to declare anything that is **not** a Disclosable Pecuniary Interest but which might be affected by Council business. Fenland District Council's Members' Code of Conduct requires that other interests are declared by all members and co-opted members. These declarations will also be published on the Fenland District Council website.

MEMBERSHIPS AND MANAGEMENT POSITIONS

Please use this section to document:

- *Any body of which you are either a member or in which you hold a position of general control or management and to which you have been appointed or nominated by Fenland District Council as its representative; or*
- *Any organisation of which you are either a member or in which you hold a position of general control or management which:*
 - *Exercises functions of a public nature;*
 - *Is directed to charitable purposes;*
 - *Whose principal purposes include the influence of public opinion or policy (including any political party or trade union);*
- *You do not need to include anything listed in Part 1 but you do need to include membership of any public body even if you are not entitled to receive an allowance.*
- *Any other membership of any body you wish to disclose*

You and Your Partner's Interests:

Self

**Conservative Party Member
North Level District IDB**

**Trustee of ;
Leverington Charity Feoffees
Gorefield Pre-school
Gorefield Playing Field Association
Wisbech Masonic Benevolent Fund**

**Gild of Holy Trinity Lodge No. 6125
Fenland Farmers Lodge No. 9933
Cambridgeshire Installed
Masters Lodge No. 7149**

FAMILY INTERESTS

You should declare at meetings any interests of a family member/close associate which might be affected by the business under discussion. Please see the Guidance Note and paragraph 10 of the Code of Conduct for further details.

GIFTS & HOSPITALITY

Notification of gifts and hospitality of an estimated value in excess of £100 must be given within 28 days of receipt and declared on a separate gifts and hospitality form which can be obtained from the Member Services Team.

PART 3: DECLARATION

I confirm that the contents of this form is full and correct to the best of my knowledge and belief and that all of the interests of myself and my partner which are required to be declared have been included.

I understand that I must notify the Monitoring Officer of any changes to the information included in this form within 28 days of the change taking place.

I also understand that by signing this form I confirm that I have read and agreed to the Privacy Notice attached to it.

Name of Member: Michael John Humphrey

Signature: [Redacted Signature]

Date: 16th May 2019

Contact Number: [Redacted Contact Number]

Monitoring Officer:

Date:

Please return the original form marked for the attention of the Monitoring Officer also retaining a copy for yourself. Where the form is completed by a Town or Parish Councillor, one copy should also be retained by the Clerk.

M J Humphrey

Additional field information

~~X~~Map 1 of 6 TF3912 5212 Licence to occupy
~~X~~Map 1 of 6 TF3912 7831 Licence to occupy
~~X~~Map 1 of 6 TF3912 8901 Licence to occupy
~~X~~Map 1 of 6 TF4012 5727 Licence to occupy (Licence expires October 2012)
Map 2 of 6 TF4010 2492 Owned
Map 2 of 6 TF4010 4170 Licence to occupy
Map 2 of 6 TF4010 5391 Owned
Map 2 of 6 TF4010 8489 Owned (4 Ha only)
Map 2 of 6 TF4011 4716 Own (5.4 Ha; Licence to occupy 3.4Ha)
Map 2 of 6 TF4011 8617 Owned
~~X~~Map 3 of 6 TF4012 8615 Licence to occupy (Licence expires October 2012)
Map 3 of 6 TF4112 8027 Licence to occupy
~~X~~Map 4 of 6 TF4109 2863 Licence to occupy
Map 4 of 6 TF4209 1268 Licence to occupy
Map 4 of 6 TF4210 4217 Licence to occupy
~~X~~Map 5 of 6 TF4310 5190 Licence to occupy
Map 6 of 6 TF4312 5725 Licence to occupy

Home address (Jointly owned)

Aynsley Lodge
Allens Drove
Gorefield
Wisbech
PE13 4PB

Rural Land Register (RLR) Map

Map Legend



Rural Land Register	
	Your RLR Parcel(s)
	Adjacent RLR Parcels
	SPS Permanent Ineligible Features
	Unconfirmed Boundaries

English Region Boundaries	
	Non-LFA (N)
	Disadvantaged (D)
	Moorland Disadvantaged (MD)
	Severely Disadvantaged (S)
	Moorland Severely Disadvantaged (MS)
	National Boundary
	Other land outside SDA (EOUT)
	Other land within SDA (ESDA)
	Moorland within SDA (EMOR)

Ordnance Survey MasterMap™	
Lines	
	Water
	Buildings, Greenhouses
	General Obstructive Boundary Feature
	Change of Vegetation
	Road/Track and Railways
	Administrative Boundary
	Path
	Other Features
Labels	
	BS Boundary Stone

For further information about what these features mean, please see our guidance booklet.
 For further information about any OS features or labels, please see the OS website or OS maps

Rural Land Register (RLR) Information

SBI 106675352 Main CPH 05/028/0075

HUMPHREY & SON J - Field Information Data Sheet

Land Parcel Data

Plot Sheet No.	Sheet ID	Parcel ID	CPH Number for the Land Parcel	English Region	Total Area (ha)	SPS Recorded Eligible Area (ha)	Permanent Ineligible Features (ha)	Permanent Ineligible Feature ID	Description	Area (ha)
Map 1 of 6	TF3912	5212	05/028/0075	N	7.49	7.49	0.0			
Map 1 of 6	TF3912	7831	05/028/0075	N	10.15	10.13	0.02	1	General Surface	0.021
Map 1 of 6	TF3912	8901	05/028/0075	N	10.91	10.91	0.0			
Map 1 of 6	TF4012	5727	05/028/0075	N	10.83	10.83	0.0			
Map 2 of 6	TF4010	2492	05/028/0075	N	7.83	7.83	0.0			
Map 2 of 6	TF4010	4170	05/028/0075	N	3.72	3.72	0.0			
Map 2 of 6	TF4010	5391	05/028/0075	N	10.61	10.61	0.0			
Map 2 of 6	TF4010	8489	05/028/0075	N	6.48	6.48	0.0			
Map 2 of 6	TF4011	4716	05/028/0075	N	8.88	8.85	0.03	1	Inland Water	0.025
Map 2 of 6	TF4011	8617	05/028/0075	N	4.82	4.82	0.0			
Map 3 of 6	TF4012	8615	05/028/0075	N	5.03	5.03	0.0			
Map 3 of 6	TF4112	8027	05/028/0075	N	3.33	3.33	0.0			
Map 4 of 6	TF4109	2863	05/028/0075	N	3.37	3.37	0.0			
Map 4 of 6	TF4209	1268	05/028/0075	N	3.04	3.03	0.01	1	Inland Water	0.013
Map 4 of 6	TF4210	4217	05/028/0075	N	2.63	2.63	0.0			
Map 5 of 6	TF4310	5190	05/028/0075	N	2.36	2.36	0.0			
Map 6 of 6	TF4312	5725	05/028/0075	N	6.3	6.3	0.0			

Totals


Total:	No. Of Parcels	17	Total Area (ha)	107.78	SPS Eligible Area (ha)	107.72

539500

540000

540500

541000



RLR Information				English Region
Sheet ID	Parcel ID	Total Area (ha)	SPS Recorded Eligible Area (ha)	
TF3912	5212	7.49	7.49	N
TF3912	7831	10.15	10.15	N
TF3912	8901	10.91	10.91	N
TF4012	5727	10.83	10.83	N

Scale 1:5000



Reproduced by permission of Ordnance Survey on behalf of HMSO.
© Crown Copyright and Database Right 2008. All rights reserved.
Ordnance Survey Licence Number 10002381

Date: 26/05/2011

539500

540000

540500

541000

Please refer to the adjacent sheet to the east if you wish to make any changes in the narrow strip on the east side of the map.

311500





311000

310500

Rural Land Register (RLR) Map
 SBI - 106675352

Map 2/6

Legends

-  Your RLR Parcel(s)
-  SPS Permanent Ineligible Features
-  Adjacent Parcel Boundary
-  Unconfirmed Boundary

RLR Information

Sheet ID	Parcel ID	Total Area (ha)	SPS Recorded Eligible Area (ha)	English Region
TF4010	2482	7.63	7.63	N
TF4010	4170	3.72	3.72	N
TF4010	5391	10.61	10.61	N
TF4010	8489	6.48	6.48	N
TF4011	4716	8.88	8.85	N
TF4011	8617	4.82	4.82	N

Scale 1:5000
 50m 0m 50m 100m 150m 200m

Reproduced by permission of Ordnance Survey on behalf of HMRC.
 © Crown copyright and database right 2008. All rights reserved.
 Ordnance Survey Licence number 100022861

Date: 26/05/2011

541500

541000

540500

540000

311500

311000

310500

541000

540500

540000

Please refer to sheet to see if you want to make any changes to the map.

541500



