

542000

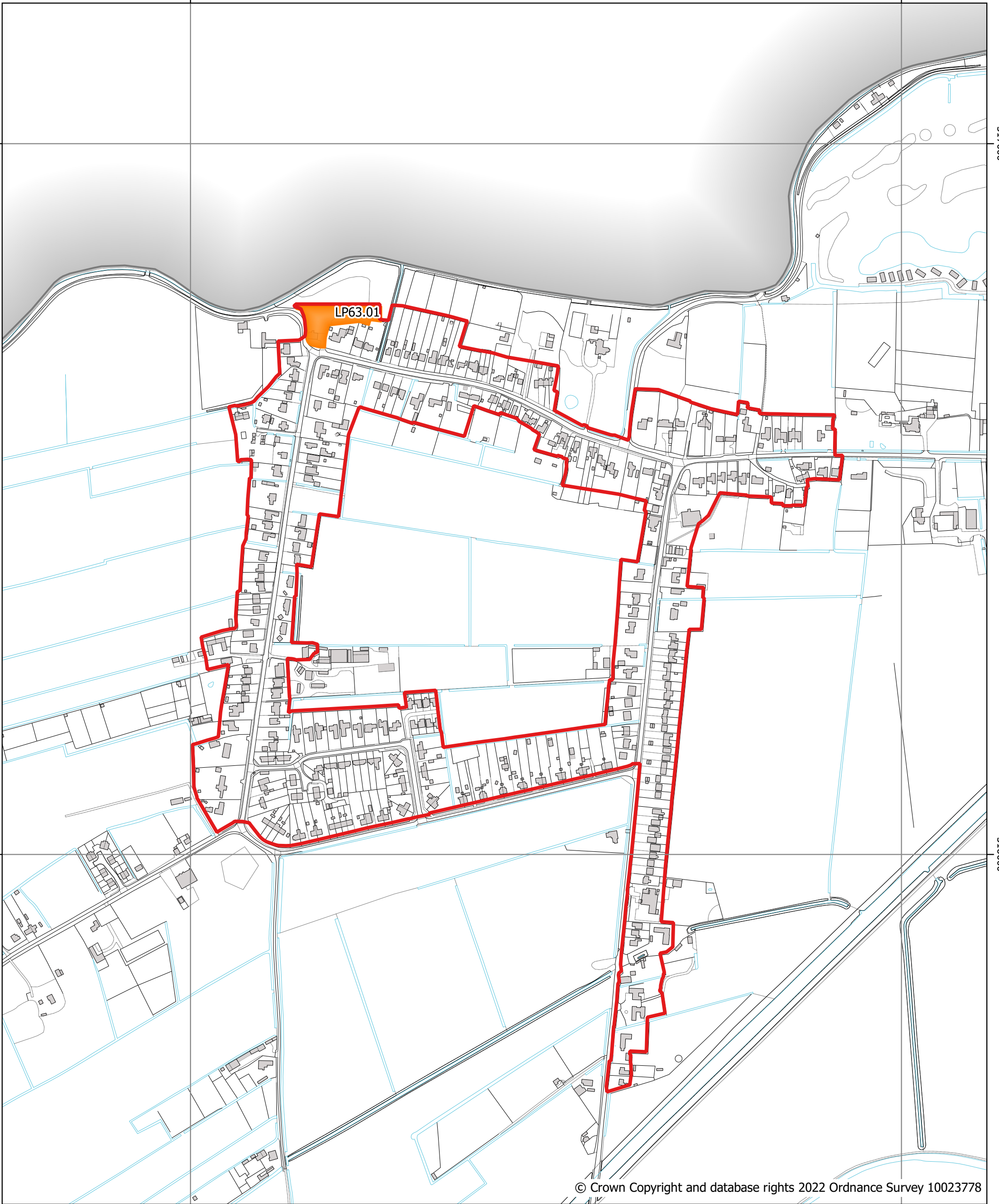
543000

317000

317000

316000

316000



542000





543000



**Draft Policies Map (August 2022) Tydd St Giles (Inset 25)**



Scale: 1:5000

Key	
	Residential / Residential-led development (LP63)
	Settlement Boundary (LP1)
	Fenland District
	Area beyond district boundary